
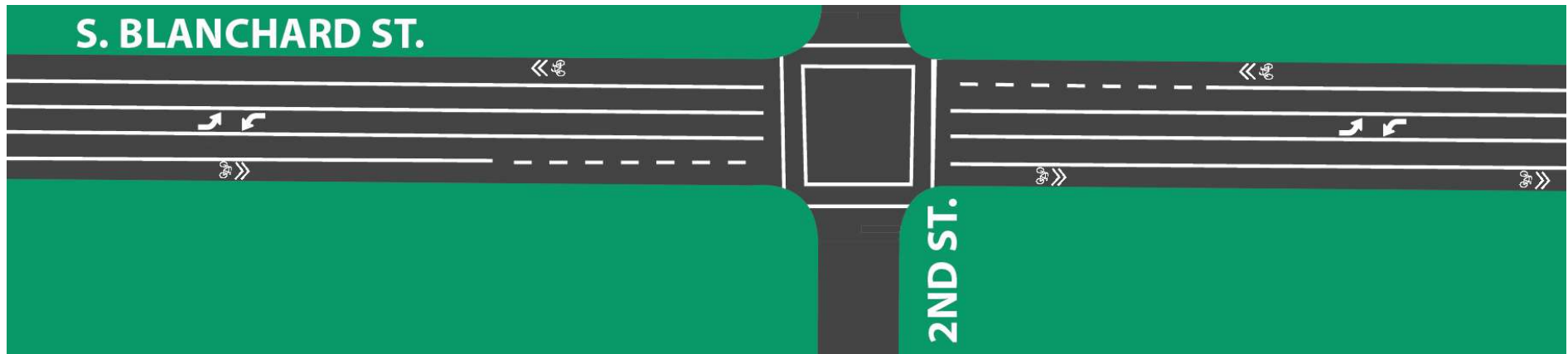


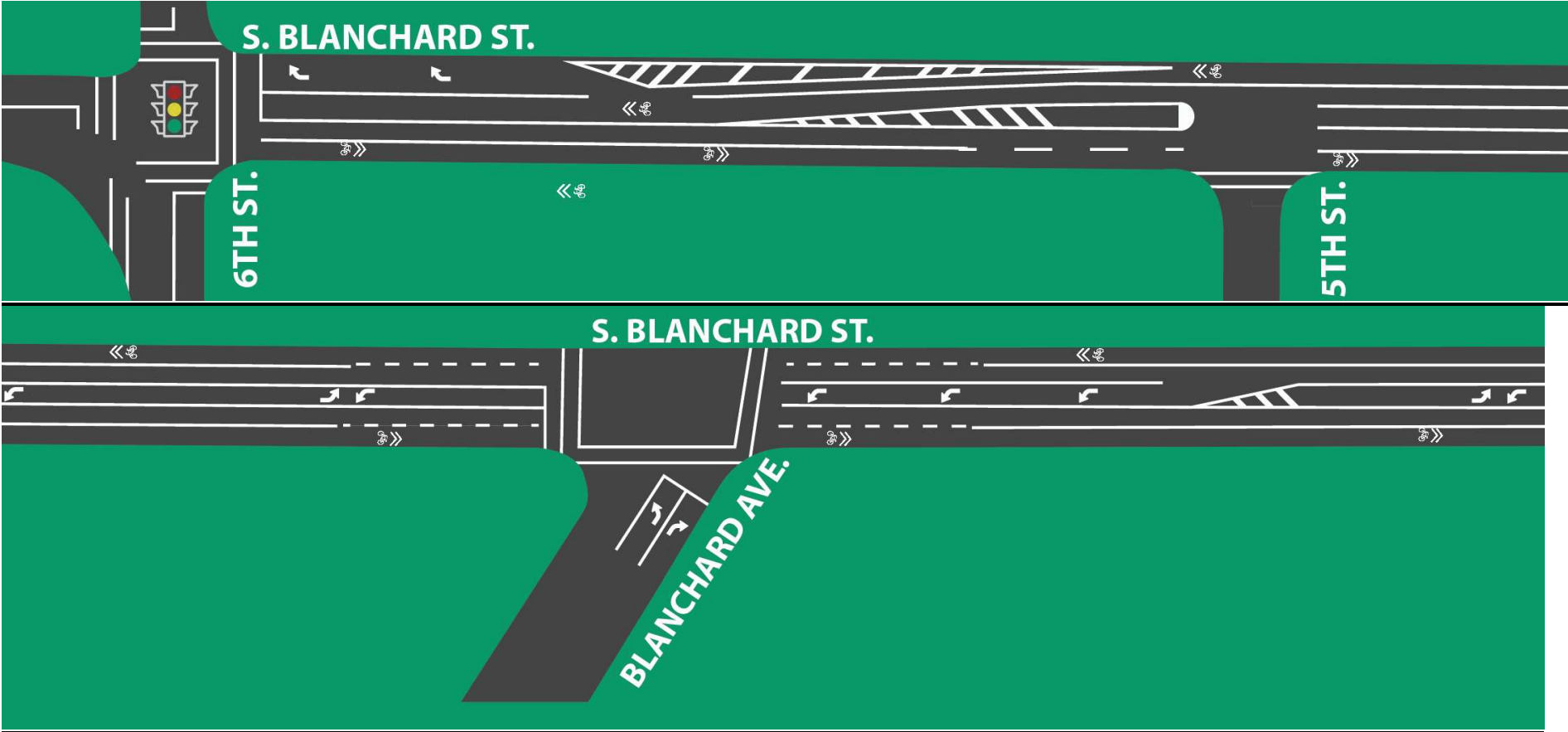
Intersection Capacity Analysis Summary Signalized Intersection Totals

Intersection/Movement	Current Conditions		Current Layout with 2039 Volume		Prop. Layout with 2039 Volume	
	AM Peak	PM Peak	AM Peak	PM Peak	AM Peak	PM Peak
Blanchard & 6 th Street	9.0	16.0	9.7	20.7	9.7	20.1
Blanchard & E. Lincoln	9.7	26.2	9.9	28.0	10.2	17.8
Blanchard & E. Sandusky	25.7	31.7	26.5	64.9	25.0	45.0
Blanchard & E. Main Cross	19.2	23.8	19.3	24.4	13.0	17.8
Blanchard/Center/MLKJ	17.4	21.4	17.8	21.4	18.6	23.4
Blanchard/Tiffin/Cherry	25.9	44.3	28.1	58.1	34.8	55.9


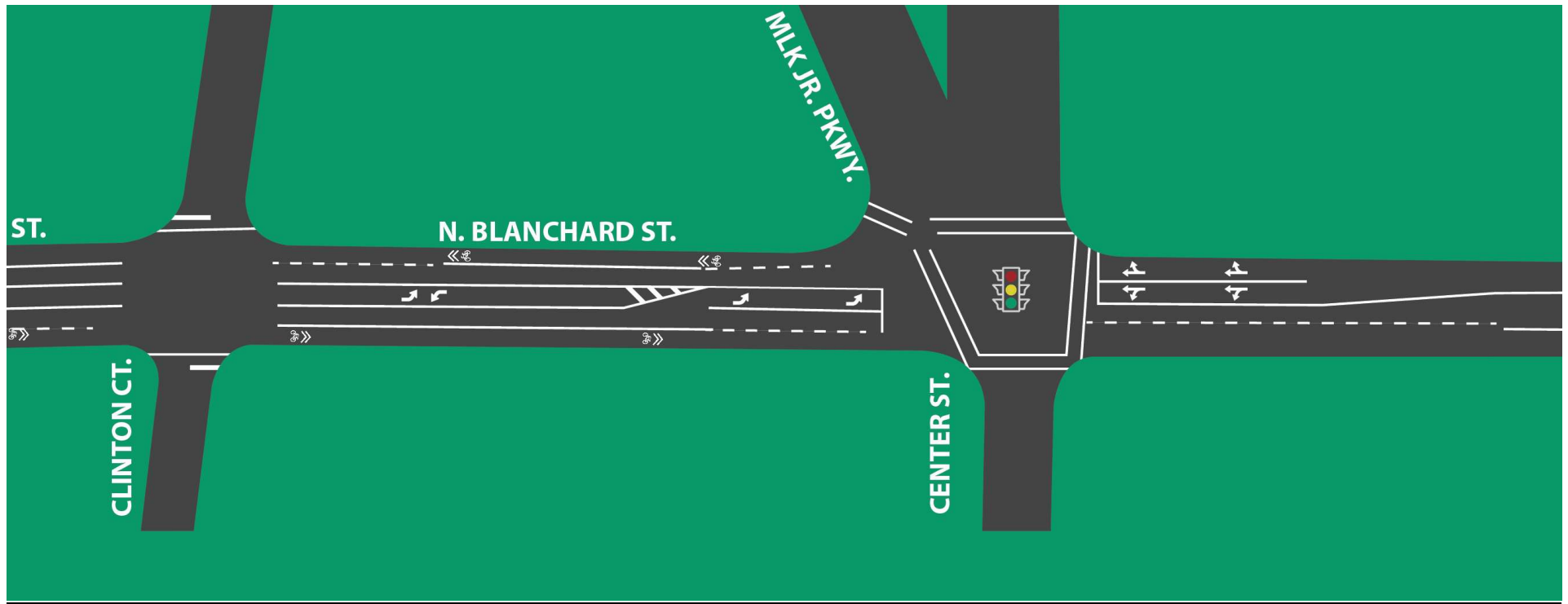
Graphics



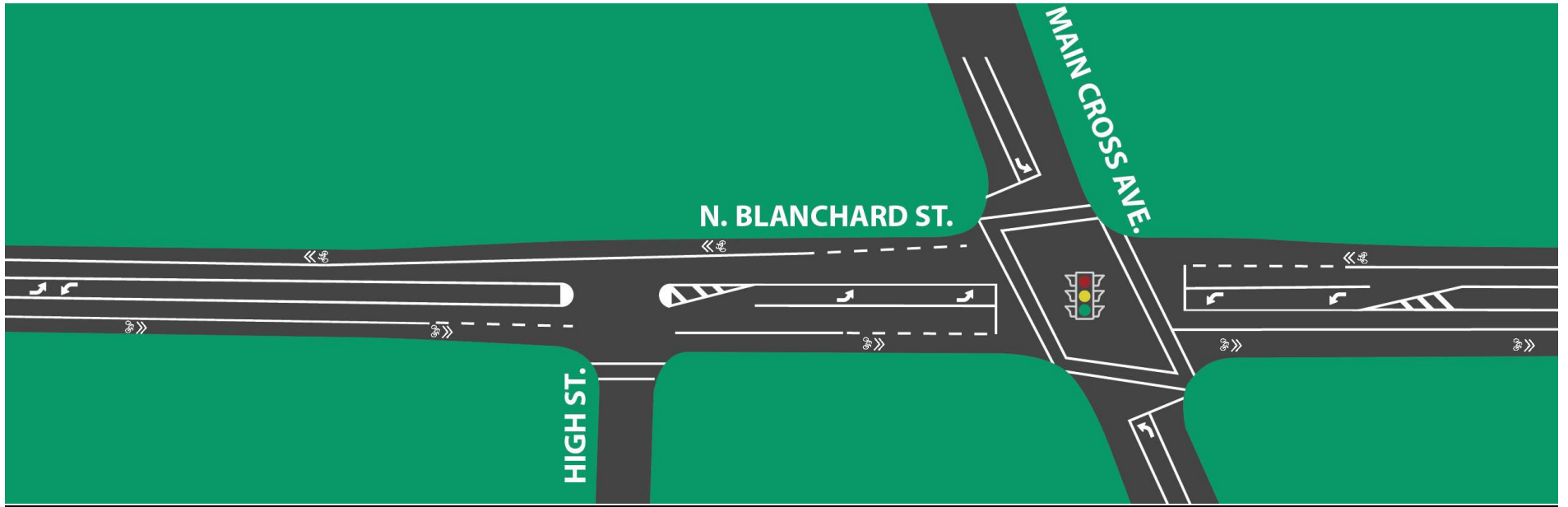
(Not To Scale)



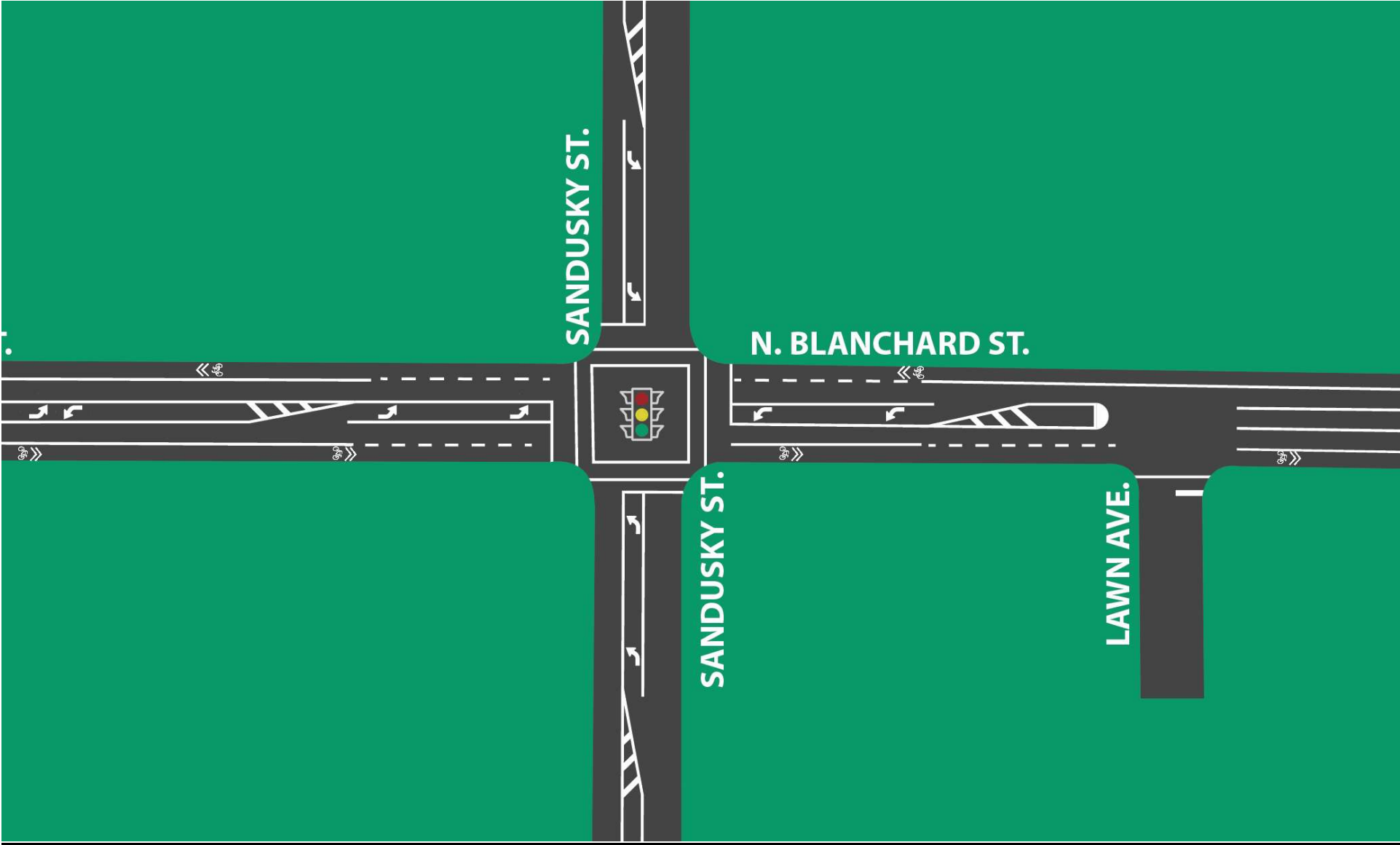
(Not To Scale)



(Not To Scale)



(Not To Scale)



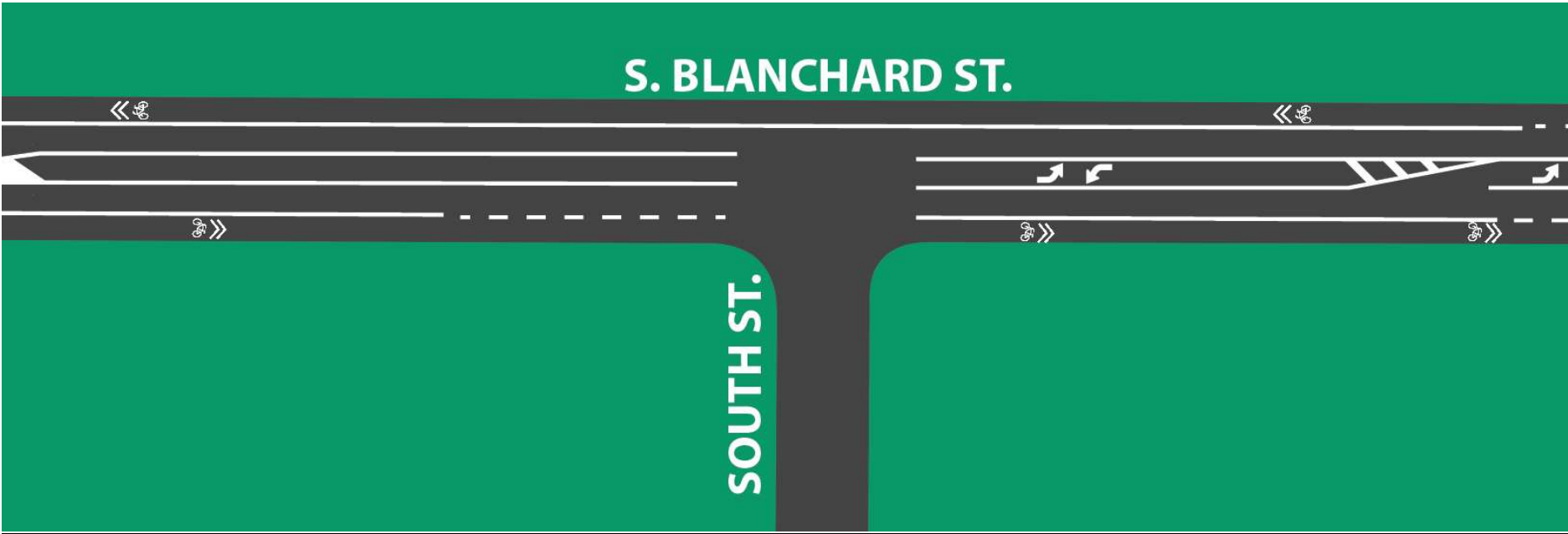
SANDUSKY ST.

N. BLANCHARD ST.

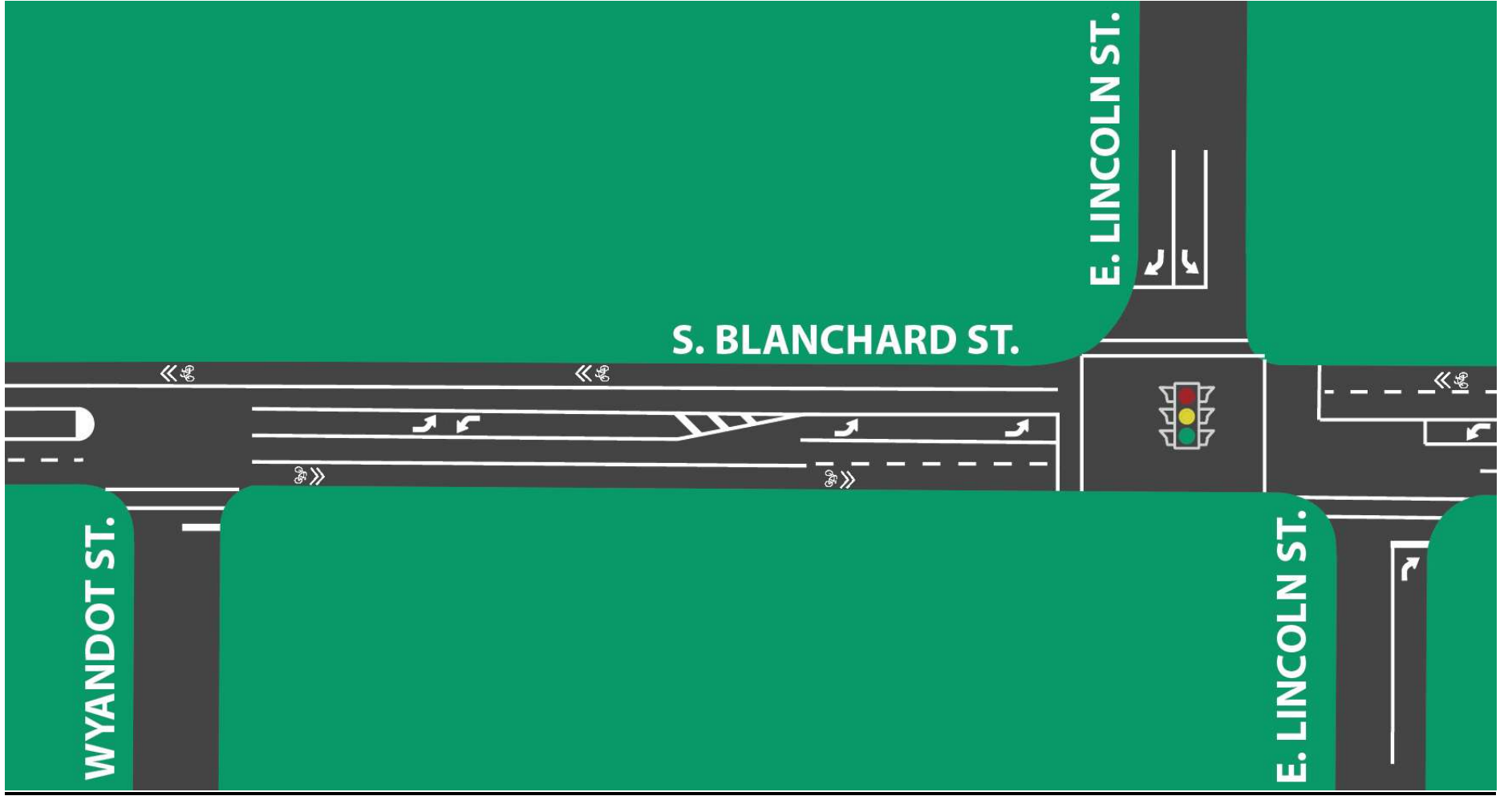
SANDUSKY ST.

LAWN AVE.

(Not To Scale)



(Not To Scale)



(Not To Scale)